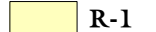
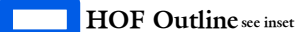

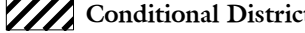
















# Town of Fletcher Official Zoning Map Revised February 2015


- |   |   |
|---|---|
|  R-1  |  HOF Outline see inset |
|  R-1A |  Conditional District  |
|  R-2  |  Town Boundary         |
|  R-3  |  ETJ Boundary          |
|  NBD  |  County Boundary       |
|  C-1  |  Railroad              |
|  C-2  |  Major Roads           |
|  CBD  |  Streams               |
|  M-1  |  Airport               |

0 500 1,000  
Feet



Henderson County

**Disclaimer**  
This map is for informational purposes only and has been compiled from recorded deeds, plats, and other public records. The data illustrated is provided and maintained by various federal, state, and local governments and agencies. Its accuracy is not guaranteed and the map does not take the place of a legal survey. The Town of Fletcher and the manufacturers of the software assume no legal responsibility for the information on this map. In no event shall the Town of Fletcher be liable for any damages arising from the use of the information provided.

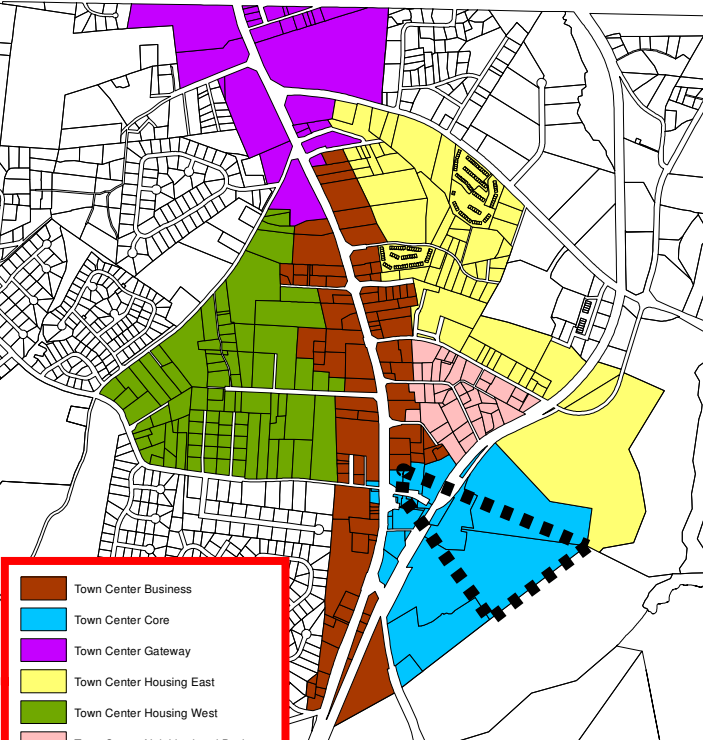


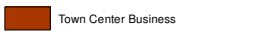
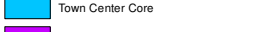


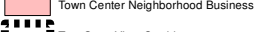


We, \_\_\_\_\_ and \_\_\_\_\_  
do hereby certify this map as the official zoning map for the Town of Fletcher,  
North Carolina on this the \_\_\_\_\_ day of \_\_\_\_\_, 2015.

\_\_\_\_\_  
Town Clerk

\_\_\_\_\_  
Zoning Administrator

### Heart of Fletcher Overlay Districts



 Town Center Business
 Town Center Core
 Town Center Gateway
 Town Center Housing East
 Town Center Housing West
 Town Center Neighborhood Business
 Two-Story View Corridor